Approved For Release 2003/08/04 : CIA-RDP78-05867A000301070042-3

PHOTO NO. 1195334 | MAP NO. N-930 | LATITUDE 8°15'N | LONGITUDE 12°28'W

COUNTRY SIERRA LEONE | PROVINCE

AREA NO. 3G | SUBJECT AD | SUBJECT | SUBJECT | SUBJECT | SUBJECT | SUBJECT | SUBJECT | SUBJECT | SUBJECT

MARAMPA DEVELOPMENT IRON ORE MINE.

SIERRA LEONE CORP

IRON ORE DEPOSIT (RIGHT) - HAULAGE TRAMWAY TO TAILINGS PILE (LEFT).

PART ① OF 2-PART PANORAMA.

25X1A

(12, 14)

DATE OF PHOTO	TYPE	QUALITY	CLASS	NO. OF CAMERA
JAN-FEB 60	4	2	3	1

CLASSIFICATION: Confidential | CAPTIONED BY: RK

Approved For Release 2003/08/04 : CIA-RDP78-05867A000301070042-3

FORM NO. 174 WH PREVIOUS EDITIONS | PHOTO ANALYSIS REPORT

Approved For Release 2003/08/04 : CIA-RDP78-05867A000301070042-3

PHOTO NO. 11953 N-420 LATITUDE 08°15' N LONGITUDE 13°13' W

COUNTRY SIERRA LEONE PROVINCE

AREA NO 3G SUBJECT A3D

MARAMPA DEVELOPMENT

RONMINE

SIERRA LEONE IRON ORE DEPOSITS

PART 2 OF 2. PART PAN-AMMA.

25X1A

(12, 14)

DATE OF PHOTO	TYPE	QUALITY	CLASS	NO. OF CARDS
JAN-FEB 60	4	2	3	1

CLASSIFICATION Confidential CATALOGUED BY

Approved For Release 2003/08/04 : CIA-RDP78-05867A000301070042-3

FORM NO. 1 JAN 59 174 USE PREVIOUS EDITIONS PHOTO ANALYSIS REPORT [30]

Approved For Release 2003/08/04 : CIA-RDP78-05867A000301070042-3

PHOTO NO. 119534

COUNTRY SIERRA LEONE

AREA NO. 3G

MARMP DEVELOPMENT CORP

ROAD MINE.

ORE CONCENTRATION PLANT, 2KG WEST.

25X1A

DATE OF PHOTO: Jan-Feb 60 | TYPE: 4 | QUALITY: 2 | CLASS: 3 | NO. OF CARDS: 1

CAPTIONED BY

PHOTO ANALYSIS REPORT

Approved For Release 2003/08/04 : CIA-RDP78-05867A000301070042-3

Approved For Release 2003/08/04 : CIA-RDP78-05867A000301070042-3

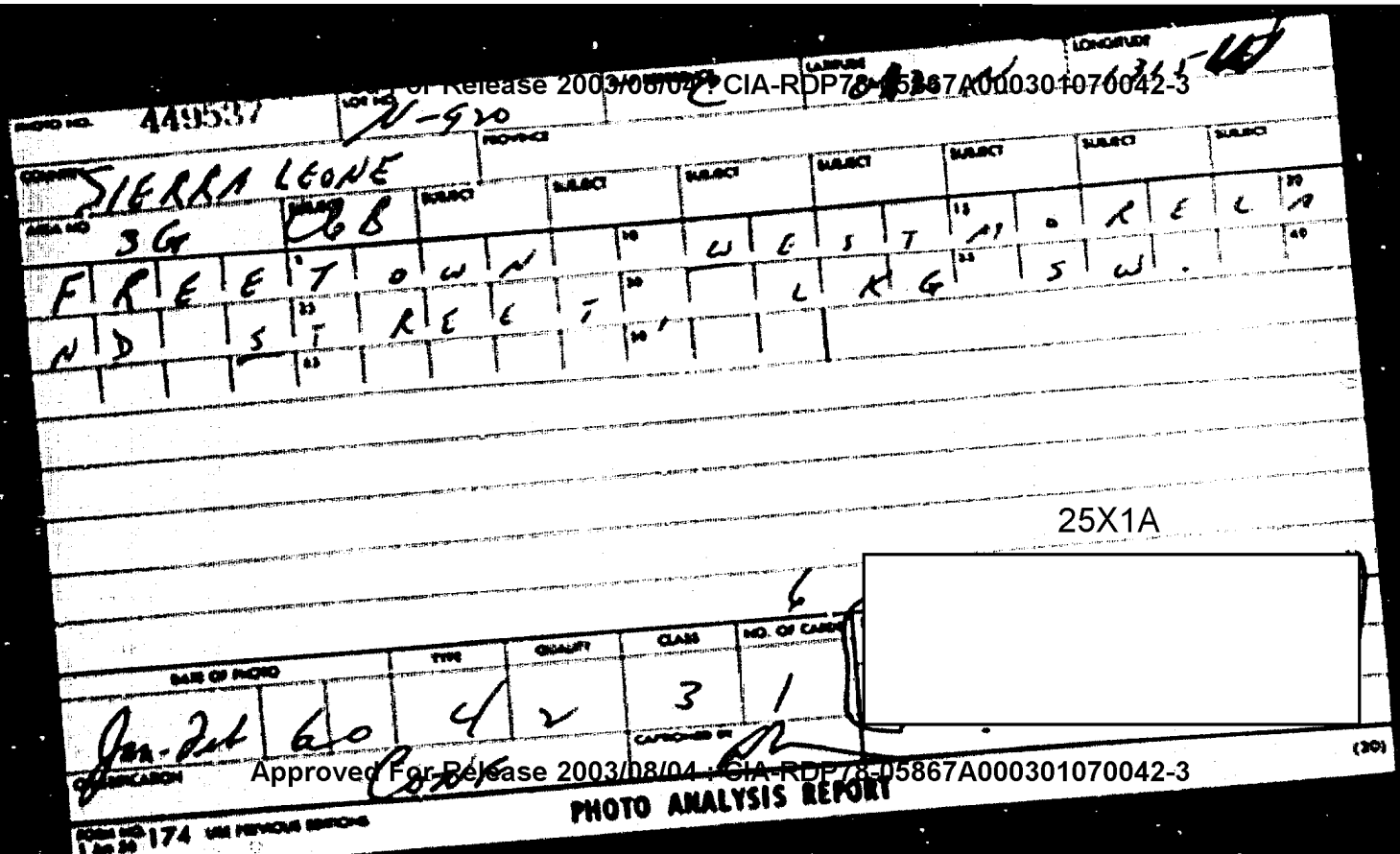

Approved For Release 2003/08/04 : CIA-RDP78-05867A000301070042-3

Approved For Release 2003/08/04 : CIA-RDP78-05867A000301070042-3

PHOTO NO. 149538

N-520

COUNTRY SIERRA LEONE

PROVINCE

AREA NO 3G

SUBJECT C48 SUBJECT C64 SUBJECT C11

SUBJECT SUBJECT SUBJECT SUBJECT SUBJECT

FREETOWN

WESTERN

BUS. BARCLAY'S BANK

BLDG AT LEFT

(6,10)

25X1A

DATE OF PHOTO		TYPE	QUALITY	CLASS	NO. OF CARDS
Jan. 2nd	60	4	2	3	3

CLASSIFICATION

CAPTIONED BY

(30)

FORM NO. 174 PHOTO ANALYSIS REPORT

Approved For Release 2003/08/04 : CIA-RDP78-05867A000301070042-3

Approved For Release 2003/08/04 : CIA-RDP78-05867A000301070042-3

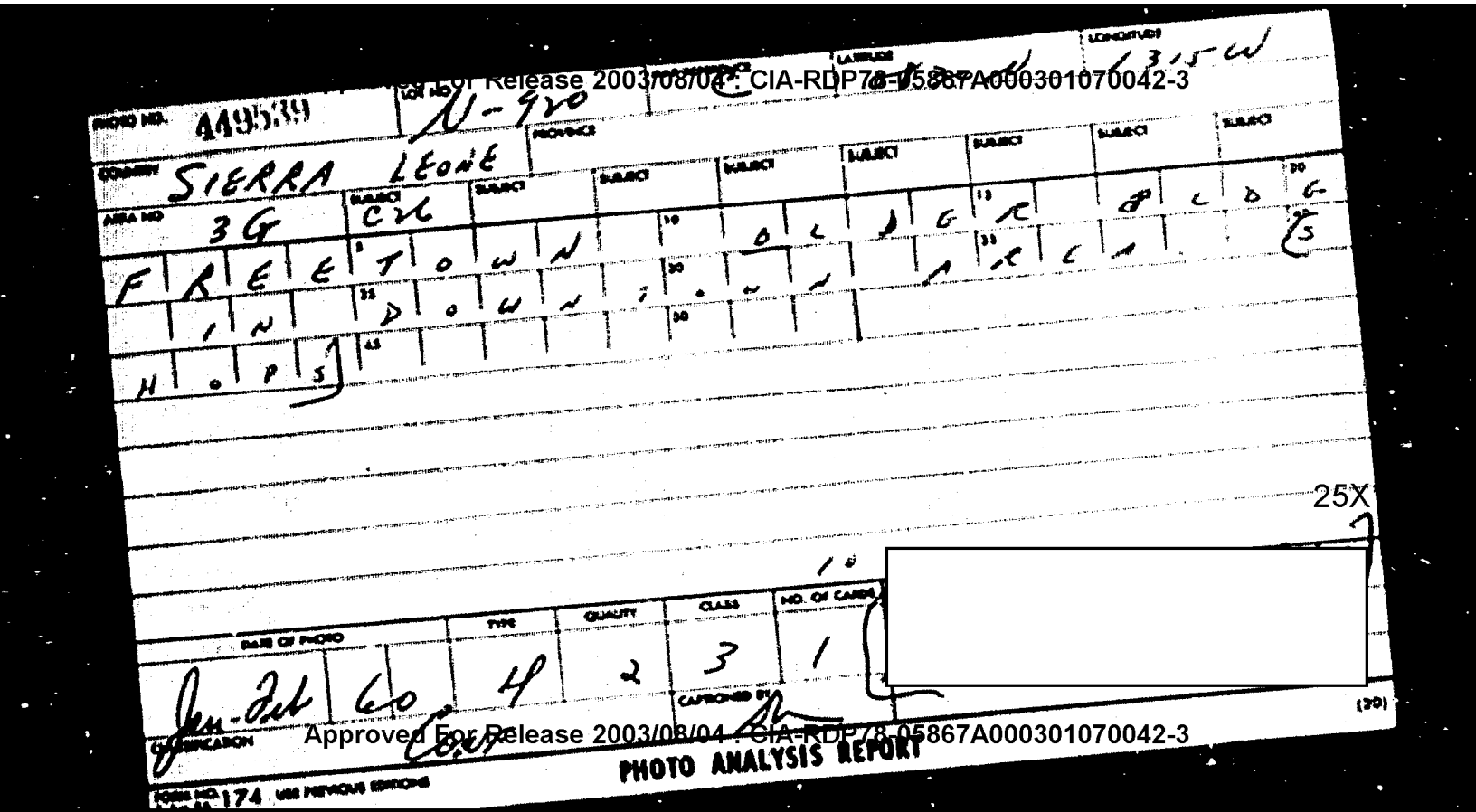

Approved For Release 2003/08/04 : CIA-RDP78-05867A000301070042-3

Approved For Release 2003/08/04 : CIA-RDP78-05867A000301070042-3

PHOTO NO. 149541 AREA NO. N-120 LATITUDE LONGITUDE

COUNTRY SIERRA LEONE PROVINCE

AREA NO	SUBJECT	SUBJECT	SUBJECT	SUBJECT	SUBJECT	SUBJECT	SUBJECT	SUBJECT
3G	C36							

FREETOWN CITY HOTEL

LK G SOUTH.

25X1A

DATE OF PHOTO	TYPE	QUALITY	CLASS	NO. OF CARDS
Jan. 2d 60	4	2	3	1

CLASSIFICATION Secret CAPTIONED BY

Approved For Release 2003/08/04 : CIA-RDP78-05867A000301070042-3

FORM NO. 1 Jan 64 174 USE PREVIOUS EDITIONS

PHOTO ANALYSIS REPORT

(20)

Approved For Release 2003/08/04 : CIA-RDP78-05867A000301070042-3

PHOTO NO. 11-9x0

LATITUDE

LONGITUDE 13 05 W

COUNTRY SIERRA LEONE

PROVINCE

AREA NO 3G

SUBJECT C60 D48

WEST AFRICAN CABLE

FREETOWN

CK C

NW

NORTH

TO FREETOWN

25X1A

DATE OF PHOTO Jan-Feb 60

TYPE 4

QUALITY 2

CLASS 3

NO. OF CARDS 1

CLASSIFICATION

CATALOGUED BY

FORM NO. 174 USE PREVIOUS EDITIONS

PHOTO ANALYSIS REPORT

Approved For Release 2003/08/04 : CIA-RDP78-05867A000301070042-3

Approved For Release 2003/08/04 : CIA-RDP78-05867A000301070042-3

PHOTO NO. 44954D | N-920 | LATITUDE 8 | LONGITUDE 13 15 W

COUNTRY SIERRA LEONE | PROVINCE

AREA NO	SUBJECT	SUBJECT	SUBJECT	SUBJECT	SUBJECT	SUBJECT	SUBJECT
3G	COV	CGB					

FREETOWN METHODIST
CHURCH WEST TO RECA
ND STARGET.

25X1A

6,19

DATE OF PHOTO	TYPE	QUALITY	CLASS	NO. OF CARDS
Jan-Dec 60	4	2	3	1

CLASSIFICATION Secret | CATALOGUED BY

FORM NO. 1 Jan 54 174 USE PREVIOUS EDITIONS | PHOTO ANALYSIS REPORT

Approved For Release 2003/08/04 : CIA-RDP78-05867A000301070042-3

Approved For Release 2003/08/04 : CIA-RDP78-05867A000301070042-3

PHOTO NO. 449543 | MOS NO. N-920

COUNTRY SIERRA LEONE | PROVINCE | LATITUDE | LONGITUDE 13W

AREA NO 3G

SUBJECT C66 | SUBJECT C71 | SUBJECT C76 | SUBJECT C36 | SUBJECT | SUBJECT | SUBJECT | SUBJECT

FREETOWN

FLKG NE

FACES

OXFORD STREET

S11 - P5

CMS BUILDING IS FIRST BLDG AT LEFT. TALL BLDG AT LEFT IS SIERRA LEONE DEVELOPMENT CORPORATION BUILDING. CITY HOTEL BEHIND TREES ON RIGHT

25X1A

6,710

DATE OF PHOTO	TYPE	QUALITY	CLASS	NO. OF CARDS
Jan. Feb 60	4	2	3	4

CAPTIONED BY

(30)

FORM NO. 174 USE PREVIOUS EDITIONS

PHOTO ANALYSIS REPORT

Approved For Release 2003/08/04 : CIA-RDP78-05867A000301070042-3

Approved For Release 2003/08/04 : CIA-RDP78-05867A000301070042-3

PHOTO NO. 749511 LOT NO. U-920

COUNTRY SIERRA LEONE PROVINCE

AREA NO 3G

FREETOWN

HING HIAS TOWN, LRG WEST.

DSE OF TOWN

→ APPROXIMATELY 20 MILES

DATE OF PHOTO 60 TYPE 1 QUALITY 2 CLASS 3 NO. OF CARDS 3

(1,183)

CAPTIONED BY

PHOTO ANALYSIS REPORT

25X1A

Approved For Release 2003/08/04 : CIA-RDP78-05867A000301070042-3

Approved For Release 2003/08/04 : CIA-RDP78-05867A000301070042-3

PHOTO NO. 44951 ROLL NO. N-90 LATITUDE LONGITUDE

COUNTRY SIERRA LEONE PROVINCE

AREA NO. 3G SUBJECT AIG SUBJECT OIL SUBJECT JOD SUBJECT SUBJECT SUBJECT SUBJECT SUBJECT

FREETOWN (N.P.) P P A A C

HING 11 A S , . N G S A , R F , E

DSE OF TOWN, LARGE

APPROXIMATELY 20 MILES

25X1A

DATE OF PHOTO | TYPE | QUALITY | CLASS | NO. OF CARDS

Jan Feb 60 | 1 | 2 | 3 | 3

CLASSIFICATION CAPTIONED BY

Approved For Release 2003/08/04 : CIA-RDP78-05867A000301070042-3

FORM NO. 1 AM 58 174 USE PREVIOUS EDITIONS

PHOTO ANALYSIS REPORT

(30)

Approved For Release 2003/08/04 : CIA-RDP78-05867A000301070042-3

PHOTO NO. 1195416 VOH NO. N-120 LATITUDE 08 46 N LONGITUDE 11 10 W

COUNTRY SIERRA LEONE PROVINCE

AREA NO 3G SUBJECT AOF SUBJECT SIERRA LEONE

SUBJECT YENGEMA SUBJECT

SUBJECT ELECTRIC SUBJECT MINE SUBJECT TRUST SUBJECT D1

SUBJECT AMOND

EXPERIMENTAL METHOD - "PADDOCK & POLDER" BEING USED. DRAGLINE REMOVING 10-FT OVERBURDEN FROM DIAMOND GRAVEL INTRENCH (PADDOCK) AND (POLDER) FOR WATER INFLOW CONTROL AT LEFT. TRUCK RD AT RIGHT.

(14)

25X1A

DATE OF PHOTO	TYPE	QUALITY	CLASS	NO. OF CARDS
Jan-Feb 60	4	2	3	1

CAPTIONED BY

(20)

FORM NO. 174 USE PREVIOUS EDITIONS

PHOTO ANALYSIS REPORT

Approved For Release 2003/08/04 : CIA-RDP78-05867A000301070042-3

Approved For Release 2003/08/04 : CIA-RDP78-05867A000301070042-3

PHOTO 179517 | RUN N-190 | STRIP NO. | LATITUDE | LONGITUDE

COUNTRY SIERRA LEONE | PROVINCE

AREA NO 3G | SUBJECT ACF | SUBJECT | SUBJECT | SUBJECT | SUBJECT | SUBJECT | SUBJECT

DIAMOND CONCENTRATING MILL.

25X1A

DATE OF PHOTO	TYPE	QUALITY	CLASS	NO. OF CARDS
Jan-Feb 60	VP	2	3	1

CAPTIONED BY

Approved For Release 2003/08/04 : CIA-RDP78-05867A000301070042-3

FORM NO. 174 USE PREVIOUS EDITIONS

PHOTO ANALYSIS REPORT

Approved For Release 2003/08/04 : CIA-RDP78-05867A000301070042-3

PHOTO NO. 449548 LOT N-GVO

COUNTRY SIERRA LEONE

AREA NO 3G SUBJECT ACF

YENGEMA SIERRA TRUST

GBESEBEE TOWN TRUCK RD.

ANDONDO

(14)

25X1A

DATE OF PHOTO Jan.-Feb 60 TYPE C/2 QUALITY CLASS 3 NO. OF CARDS 1

CLASSIFICATION CAPTIONED BY

FORM NO. 174 USE PREVIOUS EDITIONS PHOTO ANALYSIS REPORT

Approved For Release 2003/08/04 : CIA-RDP78-05867A000301070042-3

Approved For Release 2003/08/04 : CIA-RDP78-05867A000301070042-3

PHOTO NO. 1195419 SOV D-5VO LATITUDE LONGITUDE W

COUNTRY SIERRA LEONE PROVINCE

AREA NO 3G SUBJECT ACF SUBJECT SUBJECT SUBJECT SUBJECT SUBJECT SUBJECT

Y E N G L M A 5 L C A R A L E J N

E S C L C C T O N T R U S T D I

A N J N S M M E . MAKING NEW LOCATION

25X1A

DATE OF PHOTO 60 TYPE 4 QUALITY 2 CLASS 3 NO OF CARDS 1

CAPTIONED BY

Approved For Release 2003/08/04 : CIA-RDP78-05867A000301070042-3

FORM NO 1 JAN 54 174 USE PREVIOUS EDITIONS PHOTO ANALYSIS REPORT (30)

Approved For Release 2003/08/04 : CIA-RDP78-05867A000301070042-3

PHOTO NO. 4195501 LOT NO. 70-920 LATITUDE 08 W LONGITUDE 11 13 W

COUNTRY SIERRA LEONE PROVINCE

AREA NO. 3G SUBJECT AGF SUBJECT SUBJECT SUBJECT SUBJECT SUBJECT SUBJECT SUBJECT

YENGEMA SELECTION AND MINE. SIERRA LEONE DIST

FLOODING PADDOCK TO PREVENT DIAMOND POACHING.

(14)

25X1A

DATE OF PHOTO	TYPE	QUALITY	CLASS	NO. OF CARDS
Jan 21 60	4	2	3	1

CAPTIONED BY

PHOTO ANALYSIS REPORT

Approved For Release 2003/08/04 : CIA-RDP78-05867A000301070042-3

Approved For Release 2003/08/04 : CIA-RDP78-05867A000301070042-3

PHOTO NO. 11955/1 | MON 70-920 | LATITUDE | LONGITUDE

COUNTRY SIERRA LEONE | PROVINCE

AREA NO. 3Gr | SUBJECT ACC | SUBJECT | SUBJECT | SUBJECT | SUBJECT | SUBJECT | SUBJECT

YENGEMA SELECTION AND MINE

25X1A

BASE OF PHOTO		TYPE	QUALITY	CLASS	NO. OF LINES
Jan. 24	60	4	2	3	1

(14)

CAPTIONED BY

Approved For Release 2003/08/04 : CIA-RDP78-05867A000301070042-3

FORM NO. 174 USE PREVIOUS EDITIONS

PHOTO ANALYSIS REPORT

(30)

...r Release 2003/08/04 : CIA-RDP78-05867A000301070042-3

INDEX NO. 44955	LOG NO. N-920	MISSION NO. ... 13	LATITUDE ... N / LONGITUDE 11 10 W
COUNTRY SIERRA LEONE		PROVINCE	
AREA NO. 3 G	SUBJECT ACF	SUBJECT C78	

SIERRA LEONE
YENGEMA SIERRA LEONE SELECTION TRUST DIAMOND MINES
SECURITY GUARDS.

(8,14)

25X1A [redacted]

DATE OF PHOTO		TYPE	QUALITY	CLASS	NO. OF CARDS
Jan.-Feb.	60	4	2	3	2

CAPTIONED BY

CLASSIFICATION Conf

Approved For Release 2003/08/04 : CIA-RDP78-05867A000301070042-3

PHOTO ANALYSIS REPORT

FORM NO. 174 USE PREVIOUS EDITIONS

(20)

Approved For Release 2003/08/04 : CIA-RDP78-05867A000301070042-3

PHOTO NO. 11 IX 63 | LATITUDE | LONGITUDE

COUNTRY SIERRA LEONE | PROVINCE

AREA NO 3 G | SUBJECT ACF | SUBJECT | SUBJECT | SUBJECT | SUBJECT | SUBJECT | SUBJECT

YENGEMA

LOADING GRAVEL INTO HOPPER OF CONVEYOR TO ORE CONCENTRATOR

25X1A

DATE OF PHOTO	TYPE	QUALITY	CLASS	NO. OF CARDS
Jan 24 60	4	2	3	1

CLASSIFICATION Confidential | CATALOGUED BY

Approved For Release 2003/08/04 : CIA-RDP78-05867A000301070042-3

FORM NO. 174 | PHOTO ANALYSIS REPORT

Approved For Release 2003/08/04 : CIA-RDP78-05867A000301070042-3

PHOTO NO. 19551 LOT NO. 10 9x0 LATITUDE 8°46'N LONGITUDE 66°40'W

COUNTRY SIERRA LEONE PROVINCE

AREA NO. 3G SUBJECT ACF SUBJECT SUBJECT SUBJECT SUBJECT SUBJECT SUBJECT SUBJECT

YENGEMA 10 SIERRA 13 LEONE 20

E $E 33 LECT, 10 W TRUST DI

AMOND 33 M, N E. DIAMOND GRAVEL STOCKPILE.

25X1A

14

DATE OF PHOTO	TYPE	QUALITY	CLASS	NO. OF CARDS
Jan-Feb 60	4	2	3	1

CLASSIFICATION CAPTIONED BY

(20)

FORM NO. 1 JUL 59 174 USE PREVIOUS EDITIONS PHOTO ANALYSIS REPORT

Approved For Release 2003/08/04 : CIA-RDP78-05867A000301070042-3

Approved For Release 2003/08/04 : CIA-RDP78-05867A000301070042-3

PHOTO NO. 11955 | LATITUDE 08 45 N | LONGITUDE 013 50 W

COUNTRY SIERRA LEONE | PROVINCE

AREA NO. 3G | SUBJECT REF | SUBJECT C34

YENGEMA SIERRA LEONE'S CONSTITUTIONAL HOUSE.
FREETOWN.
AMOND MINE

GUEST HOUSE.

25X1A

DATE OF PHOTO: Jan. 24 60 | TYPE: 4 | QUALITY: 2 | CLASS: 3 | NO. OF CARDS: 2 (7,14)

CERTIFICATION | CATALOGED BY

Approved For Release 2003/08/04 : CIA-RDP78-05867A000301070042-3

FORM NO. 1 JAN 54 174 USE PREVIOUS EDITIONS

PHOTO ANALYSIS REPORT

(20)

Approved For Release 2003/08/04 : CIA-RDP78-05867A000301070042-3

PHOTO NO. 11955 G | LOT NO. A-940 | LATITUDE 10°15' N | LONGITUDE 11°44' W

COUNTRY SIERRA LEONE | PROVINCE

AREA NO. 3G | SUBJECT COL | SUBJECT | SUBJECT | SUBJECT | SUBJECT | SUBJECT | SUBJECT

YENGEMA (NR) UEWMOSQ

UEATSMALLUILLACE

NRTOWN

25X1A

DATE OF PHOTO Jan. 24 60 | TYPE 4 | QUALITY 2 | CLASS 3 | NO. OF CARDS 1 (10)

CAPTIONED BY

(30)

Approved For Release 2003/08/04 : CIA-RDP78-05867A000301070042-3

FORM NO. 174 USE PREVIOUS EDITIONS

PHOTO ANALYSIS REPORT

Approved For Release 2003/08/04 : CIA-RDP78-05867A000301070042-3

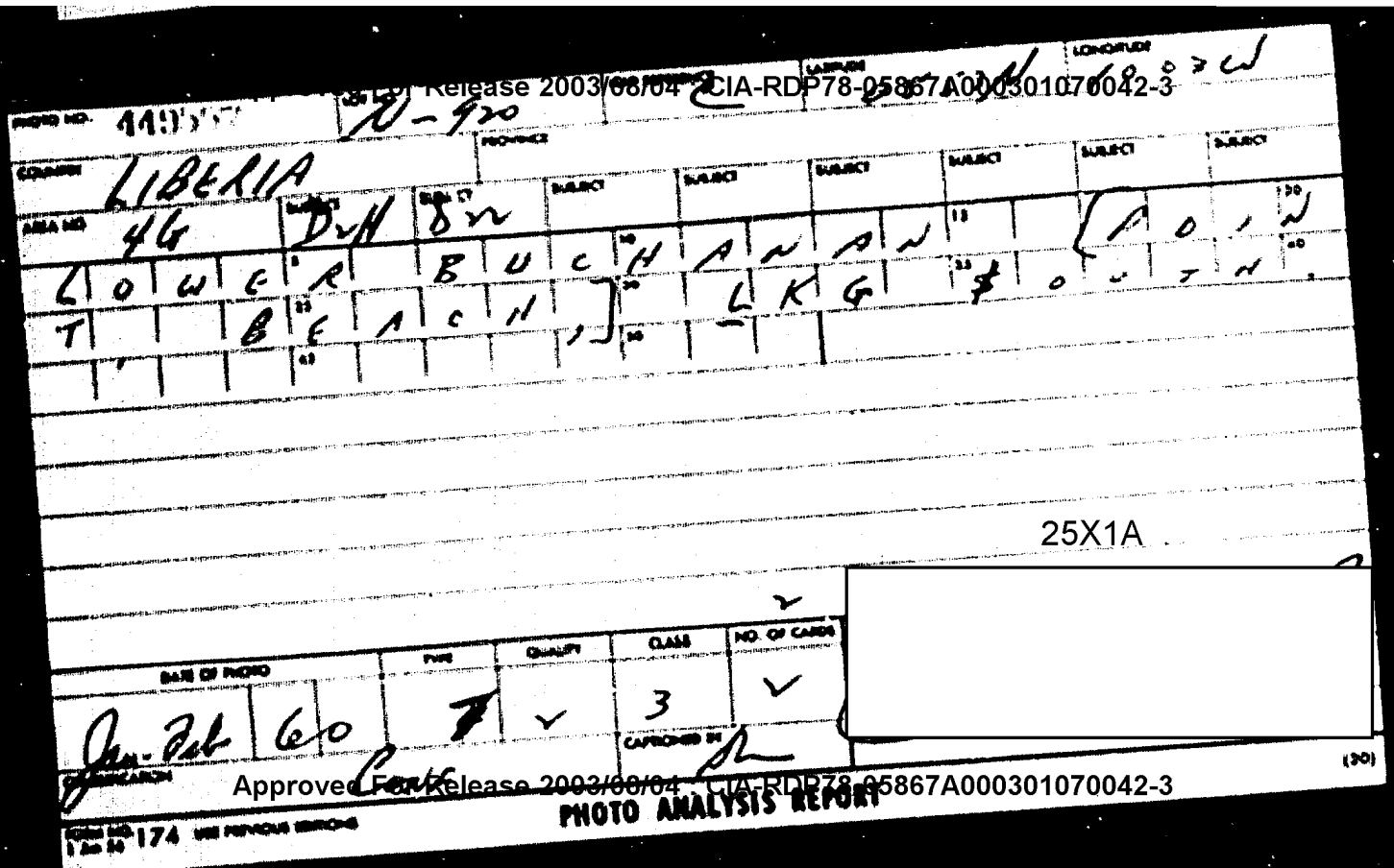

Approved For Release 2003/08/04 : CIA-RDP78-05867A000301070042-3

Approved For Release 2003/08/04 : CIA-RDP78-05867A000301070042-3

PHOTO NO. 11455R VOY NO. N-920

COUNTRY LIBERIA PROVINCE

AREA NO 4G SUBJECT Dm SUBJECT ALA SUBJECT TXT

LOWER BUCHANAN 1:250,000

[R D]

PART 0 OF 2-PART SERIES

25X1A

DATE OF PHOTO Jan 26 60 TYPE QUALITY CLASS 3 NO OF CARDS 3

CATALOGED BY

PHOTO ANALYSIS REPORT

Approved For Release 2003/08/04 : CIA-RDP78-05867A000301070042-3

Approved For Release 2003/08/04 : CIA-RDP78-05867A000301070042-3

PHOTO NO. 449559 LOT NO. 10-920 LATITUDE LONGITUDE

COUNTRY LIBERIA PROVINCE

AREA NO. 46 SUBJECT Bm SUBJECT ALA SUBJECT AKE SUBJECT SUBJECT SUBJECT SUBJECT SUBJECT

LOWER BUCHANAN

HWY EW PROJECT

GWEST. [ROAD]

PART 2 OF 3-PART SERIES.

25X1A

(2, 28, 30)

DATE OF PHOTO	TYPE	CLOUDS	CLASS	NO. OF CARDS
Jan. 26 60	T	V	3	3

CAPTIONED BY

(33)

FORM NO. 174 WH PREVIOUS EDITIONS PHOTO ANALYSIS REPORT

Approved For Release 2003/08/04 : CIA-RDP78-05867A000301070042-3

Approved For Release 2003/08/04 : CIA-RDP78-05867A000301070042-3



Approved For Release 2003/08/04 : CIA-RDP78-05867A000301070042-3

Approved For Release 2003/08/04 : CIA-RDP78-05867A000301070042-3

PHOTO NO 448561 | LOC NO N-3529 C | 31 ... 35 55E

COUNTRY: JORDAN

AREA NO: 23K | SUBJECT: C42 | SUBJECT: C9A

AMMAN KINGS PERSONAL BODYGUARDS IN PALACE

7314

25X1A

[redacted]

8

DATE OF PHOTO	TYPE	QUALITY	CLASS	NO OF CARDS
AUG 31 60	1	1	✓	2

CLASSIFICATION

PHOTO ANALYSIS REPORT

Approved For Release 2003/08/04 : CIA-RDP78-05867A000301070042-3

Approved For Release 2003/08/04 : CIA-RDP78-05807A000301070042-3

PHOTO NO. 4-S6B2 | LOT N-3529 | C | LONGITUDE 0°44'W

COUNTRY GHANA | PROVINCE

AREA NO 56 | SUBJECT AHS B82-

SUBJECT 10: KINTAMPO

SUBJECT 11: KINTAMPO B

SUBJECT 12: UNIT

SUBJECT 13: KINTAMPO

SUBJECT 14: AREA

SUBJECT 15: CONTROL LABELING SPECIMENS

SUBJECT 16: ILHARAT

SUBJECT 17: ORY

SUBJECT 18: LABORATORY

OF SNAILS.

6

25X1A

DATE OF PHOTO 4-1 | TYPE 1 | QUALITY 2 | CLASS 4 | NO OF CARDS 2

CLASSIFICATION 000

PHOTO ANALYSIS REPORT

Approved For Release 2003/08/04 : CIA-RDP78-05807A000301070042-3

Approved For Release 2003/08/04 : CIA-RDP78-05867A000301070042-3

PHOTO NO. 4NSG2 LOT NO. N-3529 PROVINCE C LONGITUDE 0°00'W

COUNTRY GHANA SUBJECT SUBJECT SUBJECT SUBJECT SUBJECT SUBJECT SUBJECT

AREA NO 56 SUBJECT B-81 KINTAMPO KINTAMPO CONTOUR

LINE A "B" LINE A "C" LINE 5 IN STREAM

TRACK "6" SHOWN "L" LINE

→ FOCA

6 3/9

25X1A

SIZE OF PHOTO	TYPE	QUALITY	CLASS	NO OF CARDS
4	4	2	4	1

CLASSIFICATION 000 CATEGORY 21 (30)

PHOTO ANALYSIS REPORT

Approved For Release 2003/08/04 : CIA-RDP78-05867A000301070042-3

Approved For Release 2003/08/04 : CIA-RDP78-05867A000301070042-3

PHOTO NO. 449561 LOT NO. N-920

COUNTRY LIBERIA PROVINCE

AREA NO. 4G

LATITUDE 6° 55' N LONGITUDE 10° 03' W

SUBJECT D22 D2H ALP

LOWER BUCHANAN

HILL TOP

SITE

25X1A

(2.30)

NO. OF CARDS

DATE OF PHOTO Jan-Feb 60 TYPE T QUALITY L CLASS 3

CAPTIONED BY

PHOTO ANALYSIS REPORT

Approved For Release 2003/08/04 : CIA-RDP78-05867A000301070042-3

Approved For Release 2003/08/04 : CIA-RDP78-05867A000301070042-3



Approved For Release 2003/08/04 : CIA-RDP78-05867A000301070042-3

Approved For Release 2003/08/04 : CIA-RDP78-05867A000301070042-3



Approved For Release 2003/08/04 : CIA-RDP78-05867A000301070042-3

Approved For Release 2003/08/04 : CIA-RDP78-05867A000301070042-3



Approved For Release 2003/08/04 : CIA-RDP78-05867A000301070042-3

Approved For Release 2003/08/04 : CIA-RDP78-05867A000301070042-3



Approved For Release 2003/08/04 : CIA-RDP78-05867A000301070042-3

Approved For Release 2003/08/04 : CIA-RDP78-05867A000301070042-3

PHOTO NO. 441 5165 VOL NO. N3518

COUNTRY MUKDEN PROVINCE LIAONING

AREA NO. 441L SUBJECT D21 SUBJECT ANG

DAIREN (JR) WORKERS TO H
NBO ATT HELPING
ARVEST CLAWEEDAT SEAWEED FARM
EDIBLE ALONG COAST

(2 24)

BAR OF PHOTO	TYPE	QUALITY	CLASS	NO OF CAR
5 9	4	2	3	2

CLASSIFICATION Confidential CATEGORIED BY NEGA

PHOTO ANALYSIS REPORT

Approved For Release 2003/08/04 : CIA-RDP78-05867A000301070042-3

Approved For Release 2003/08/04 : CIA-RDP78-05867A000301070042-3

PHOTO NO. 11:107 LOT NO N3518 PROVINCE LIAONING LATITUDE 55N LONGITUDE 39E

COUNTRY MUKDEN SUBJECT SUBJECT SUBJECT SUBJECT SUBJECT SUBJECT SUBJECT SUBJECT

AREA NO 441L AHG D21

DAIREN (NR) WORKERS

NBOATS HELPING HARV

EJT SEAWEED AT SEAWEED FARM

EDIBLE ALONG COAST. 25X1

(224)

DATE OF PHOTO	TYPE	QUALITY	CLASS	NO OF CARDS
5 1 4	2	3		2

CLASSIFICATION Confidential CATEGORIES BY NFAM

PHOTO ANALYSIS REPORT

(201)

Approved For Release 2003/08/04 : CIA-RDP78-05867A000301070042-3

Approved For Release 2003/08/04 : CIA-RDP78-05867A000301070042-3

PHOTO NO 11900 LOT NO NOTE

COUNTRY MILDEN

AREA NO 4411L SUBJECT AHC SUBJECT [redacted]

DAIREN (NR) WORKERS

NBOAT HELPING HARVE

9T SEAWEED AT SEAWEED FARM

EDIBE ALONG COAST.

25X1

(224)

DATE OF PHOTO	TYPE	QUALITY	CLASS	NO OF CARDS
59	f	2	3	1

CAPTIONED BY

CLASSIFICATION Confidential

PHOTO ANALYSIS REPORT

Approved For Release 2003/08/04 : CIA-RDP78-05867A000301070042-3

Approved For Release 2003/08/04 : CIA-RDP78-05867A000301070042-3



25X1

Approved For Release 2003/08/04 : CIA-RDP78-05867A000301070042-3

Approved For Release 2003/08/04 : CIA-RDP78-05867A000301070042-3

PHOTO NO. 11950 LOT NO. N 3518 PROVINCE HOPEH LATITUDE C 39 LONGITUDE 116 24E

COUNTRY CHINA

AREA NO. 2311 SUBJECT A32

PEIPING CHEMICAL CONSTRUCTION PLANT UNDER CONSTRUCTION. PART 1 OF 3 PART PANORAMA IN EASTERN OUTSKIRTS OF CITY.

25X1

DATE OF PHOTO 5 9 TYPE 4 QUALITY 2 CLASS 3 NO OF CARDS 1 (12, 15)

CAPTIONED BY MEDM

CLASSIFICATION Confidential

PHOTO ANALYSIS REPORT

Approved For Release 2003/08/04 : CIA-RDP78-05867A000301070042-3

Approved For Release 2003/08/04 : CIA-RDP79-05867A000301070042-3

PHOTO NO. 1049711 LOT NO. N3518 C 39 LATITUDE 116 LONGITUDE 24E

COUNTRY CHINA PROVINCE HOPEH

AREA NO. 9314 SUBJECT A32 SUBJECT PEIPING "COKING" PLANT UNDER CHEMICAL CONSTRUCTION. PART 2 OF 3 PART PANORAMAIN EASTERN OUTSKIRTS OF CITY.

25X1

(13 15)

DATE OF PHOTO	TYPE	QUALITY	CLASS	NO. OF CARDS
5 9	4	2	3	1

CAPTIONED BY MJPM

CLASSIFICATION Confidential

FORM NO. 174 USE PREVIOUS EDITIONS PHOTO ANALYSIS REPORT (30)

Approved For Release 2003/08/04 : CIA-RDP79-05867A000301070042-3

Approved For Release 2003/08/04 : CIA-RDP78-05867A000301070042-3

PHOTO NO. 14057 LOT NO. D 218 PROVINCE ALGERIA LONGITUDE 24E

COUNTRY CHINA SUBJECT SUBJECT SUBJECT SUBJECT SUBJECT SUBJECT SUBJECT

AREA NO. 2316

PEKING

CHEKIANG PROVINCE, PART 3 OF 3

PART PANORAMAIN EASTERN OUTSKIRTS OF CITY

25X1

DATE OF PHOTO 5 7 4 TYPE 2 QUALITY (1212) CLASS 3 NO. OF CARDS 1

CAPTIONED BY KM

CLASSIFICATION Confidential

PHOTO ANALYSIS REPORT

FORM NO. 174 USE PREVIOUS EDITIONS

Approved For Release 2003/08/04 : CIA-RDP78-05867A000301070042-3

Approved For Release 2003/08/04 : CIA-RDP78-05867A000301070042-3

ILLEGIB

Approved For Release 2003/08/04 : CIA-RDP78-05867A000301070042-3

Approved For Release 2003/08/04 : CIA-RDP78-05867A000301070042-3

PHOTO NO 11:5:74 | LOT NO N3518 | PROVINCE HOPEH | LATITUDE 39 | LONGITUDE 116 24E

COUNTRY CHINA

AREA NO 2314 | SUBJECT A3 2 | SUBJECT | SUBJECT | SUBJECT | SUBJECT | SUBJECT | SUBJECT

PEIPING COKING PLANT IN DETAIL

CHEMICAL CONSTRUCTION IN EASTERN OUTSKIRTS OF CITY

25X1

(12 15)

DATE OF PHOTO	TYPE	QUALITY	CLASS	NO OF CARDS
5 9	4	2	3	1

CATALOGUED BY MEDM

CLASSIFICATION Confidential

FORM NO 174 USE PREVIOUS EDITIONS

PHOTO ANALYSIS REPORT

(30)

Approved For Release 2003/08/04 : CIA-RDP78-05867A000301070042-3

Approved For Release 2003/08/04 : CIA-RDP78-05867A000301070042-3

PHOTO NO. 11:[illegible]

LOG NO. N3518

PROVINCE HOPEH

LATITUDE [illegible] 39 [illegible] N

LONGITUDE [illegible] 116 [illegible] 24E

COUNTRY CHINA

AREA NO. 2314

SUBJECT A3 2

SUBJECT PEIPING CHEMICAL CONSTRUCTION CO KING PLANT UNDER

SUBJECT AND

SUBJECT

SUBJECT

SUBJECT

SUBJECT

SUBJECT

SUBJECT EASTERN OUTSKIRTS OF CITY.

25X1

(12 15)

DATE OF PHOTO	TYPE	QUALITY	CLASS	NO OF CA
5 9	4	2	3	1

CAMERA OR SENSOR MERM

CLASSIFICATION Confidential

FORM NO. 174 REPLACES PREVIOUS EDITIONS

PHOTO ANALYSIS REPORT

Approved For Release 2003/08/04 : CIA-RDP78-05867A000301070042-3

Approved For Release 2003/08/04 : CIA-RDP78-05867A000301070042-3

ILLEGIB

Approved For Release 2003/08/04 : CIA-RDP78-05867A000301070042-3

Approved For Release 2003/08/04 : CIA-RDP78-05867A000301070042-3

PHOTO NO. 4411

LOT NO.

PROVINCE HOPEH

LONGITUDE 116-246

COUNTRY

AREA NO. L

SUBJECT A32

OUTSKIRTS OF CITY. PART 1 OF 3 PART IN EASTERN PANORAMA

25X1

DATE OF PHOTO

TYPE 4

QUALITY 2

CLASS 3

NO OF CA 1

(12 15)

CLASSIFICATION

CAPTIONED BY MEPM

PHOTO ANALYSIS REPORT

FORM NO 174 USE PREVIOUS EDITIONS

Approved For Release 2003/08/04 : CIA-RDP78-05867A000301070042-3

Approved For Release 2003/08/04 : CIA-RDP78-05867A000301070042-3

PHOTO NO. 11515 LOG NO. N3518 C 31 SERIES 116 LONGITUDE 24E

COUNTRY CHINA PROVINCE HOPEH

AREA NO. 2311 SUBJECT A32

10 PEIPING 20 COKING AND 30 CHEMICAL 40 PLANT UNDER CONSTRUCTION IN EASTERN OUTSKIRTS OF CITY. PART 2 OF 3 PART PANORAMA.

25X1

(12, 15)

DATE OF PHOTO	TYPE	QUALITY	CLASS	NO. OF CARDS
59	4	2	3	1

CLASSIFICATION Confidential CATALOGUED BY MEGM

PHOTO ANALYSIS REPORT

FORM NO. 174 USE PREVIOUS EDITIONS

Approved For Release 2003/08/04 : CIA-RDP78-05867A000301070042-3

Approved For Release 2003/08/04 : CIA-RDP78-05867A000301070042-3

RECRD NO. 11[illegible] LOT NO N3518 PROVINCE HOPEH

COUNTRY CHINA

AREA NO 2314 SUBJECT A32 PEIPING CHEMICAL CONSTRUCTION COKING PLANT UNDER CONSTRUCTION IN EASTERN OUTSKIRTS OF CITY. PART 3 OF 3 PART PANORAMA.

(2 15)

DATE OF PHOTO 5 9 TYPE 4 QUALITY 2 CLASS 3 NO OF CARDS 1

CLASSIFICATION Confidential

FORM NO 174 USE PREVIOUS EDITIONS

PHOTO ANALYSIS REPORT

25X1

Approved For Release 2003/08/04 : CIA-RDP78-05867A000301070042-3

Approved For Release 2003/08/04 : CIA-RDP78-05867A000301070042-3

Next 1 Page(s) In Document Exempt

ILLEGIB

Approved For Release 2003/08/04 : CIA-RDP78-05867A000301070042-3

Approved For Release 2003/08/04 : CIA-RDP78B05867A000301070042-3

PHOTO NO 44[illegible] LOT NO N3518 MOVIE ROPEH

COUNTRY CHINA

AREA NO 2312 SUBJECT A32 "COKING AND PEIPING "PLANT" HONER CHEMICAL "PLANT" CONSTRUCTION IN EASTERN OUTSKIRTS OF CITY. PART 1 OF 3 PART PANORAMA.

25X1

DATE OF PHOTO 594 TYPE 2 QUALITY (12 15) CLASS 3 NO OF CARDS 1

CAPTIONED BY MCRM

CLASSIFICATION Confidential

PHOTO ANALYSIS REPORT

FORM NO 1 JAN 54 174 PREVIOUS EDITIONS

Approved For Release 2003/08/04 : CIA-RDP78B05867A000301070042-3

Approved For Release 2003/08/04 : CIA-RDP78-05867A000301070042-3

PHOTO NO. 11[illegible] LOT NO N3518 PROJECT ACFH

COUNTRY CHINA

AREA NO 2312 SUBJECT A32

AFIELD CONSTRUCTION PLANT AND OTHER CHEMICAL CONSTRUCTION IN EASTERN OUTSKIRTS OF CITY. PART 2 OF 5 PART PANORAMA.

25X1

(12 15)

DATE OF PHOTO	TYPE	QUALITY	CLASS	NO OF CARDS
5 9 4	1		3	1

CLASSIFICATION Confidential

CAPTIONED BY MCRM

FORM NO 174 USE PREVIOUS EDITIONS

PHOTO ANALYSIS REPORT

Approved For Release 2003/08/04 : CIA-RDP78-05867A000301070042-3

Approved For Release 2003/08/04 : CIA-RDP78-05867A000301070042-3

Next 1 Page(s) In Document Exempt

ILLEGIB

Approved For Release 2003/08/04 : CIA-RDP78-05867A000301070042-3

Approved For Release 2003/08/04 : CIA-RDP78B05867A000301070042-3

PHOTO NO. 11 DEC 1 | LOT NO. N3518 | PROVINCE HOPEH | LATITUDE 56 N | LONGITUDE 116 24E

COUNTRY CHINA | AREA NO. 2314 | SUBJECT A32 | SUBJECT | SUBJECT | SUBJECT | SUBJECT | SUBJECT | SUBJECT

PEIPING CHEMICAL CONSTRUCTION COKING PLANT AND UNDER

BEING INSTALLED IS 15 KILOMETERS LONG.

25X1

DATE OF PHOTO 5 9 4 | TYPE | COLOR | CLASS 2 3 | NO. OF CARDS 1 | CAPTIONED BY MRM

(12 15)

CLASSIFICATION Confidential

PHOTO ANALYSIS REPORT

FORM NO. 174 (20)

Approved For Release 2003/08/04 : CIA-RDP78B05867A000301070042-3

Approved for Release 2003/08/04 : CIA-RDP78-05867A000301070042-3

PHOTO NO. 1447

LOT NO. N3518

COUNTRY CHINA

PROVINCE HOPEH

LATITUDE 39 C

LONGITUDE 114 24E

AREA NO. 2316

SUBJECT A32

SUBJECT PIPING

SUBJECT CHEMICAL CONSTRUCTION

SUBJECT COKING PLANT

SUBJECT AND

SUBJECT UNDER

BEING INSTALLED IS 15 KILOMETERS LONG. GAS PIPE

PART 1 OF 2 PART PANORAMA.

25X1

(12 15)

DATE OF PHOTO 5 9 4

TYPE 2

QUALITY 3

CLASS 1

NO OF CARDS

CAPTIONED BY MTB

CLASSIFICATION Confidential

PHOTO ANALYSIS REPORT

FORM NO. 174 USE PREVIOUS EDITIONS

(20)

Approved for Release 2003/08/04 : CIA-RDP78-05867A000301070042-3

Approved For Release 2003/08/04 : CIA-RDP78-05867A000301070042-3

PHOTO NO. 119 XXX

LOT NO. 0315

COUNTRY China

PROVINCE Hei

LATITUDE

LONGITUDE

AREA NO. 6B14

SUBJECT

SUBJECT

SUBJECT

SUBJECT

SUBJECT

SUBJECT

SUBJECT

SUBJECT

PART 2 OF 2 PART PANORAMA.

25X1

DATE OF PHOTO 5 7 4

TYPE

QUALITY

CLASS 2

NO. OF CARDS 1

CAPTIONED BY

CLASSIFICATION Confidential

PHOTO ANALYSIS REPORT

FORM NO. 174 USE PREVIOUS EDITIONS

Approved For Release 2003/08/04 : CIA-RDP78-05867A000301070042-3

Approved For Release 2003/08/04 : CIA-RDP78-05867A000301070042-3

PHOTO NO. M1384 LOT NO. N3518 PROVINCE HUPEH LATITUDE 33N LONGITUDE 114 18E

COUNTRY CHINA

AREA NO. 3314 SUBJECT A9F SUBJECT AKH SUBJECT SUBJECT SUBJECT SUBJECT SUBJECT

WUHAN (WU-CHANG) 1 IRON AND STEEL PLANT.

25X1

(12) (22)

DATE OF PHOTO 5 9 TYPE 4 QUALITY 2 CLASS 3 NO. OF COPIES 2

CAPTIONED BY MERM

CLASSIFICATION Confidential

FORM NO. 174 USE PREVIOUS EDITIONS PHOTO ANALYSIS REPORT

Approved For Release 2003/08/04 : CIA-RDP78-05867A000301070042-3

Approved For Release 2003/08/04 : CIA-RDP78-05867A000301070042-3

PHOTO NO. 11955111 LOT NO. RJ3518 PROVINCE HUPEH LATITUDE 33 LONGITUDE 114 18E

COUNTRY CHINA

AREA NO 3311 SUBJECT AGF SUBJECT SUBJECT SUBJECT SUBJECT SUBJECT SUBJECT SUBJECT

WUHAN (WU-CHANG) IRON AND STEEL PLANT.

25X1

DATE OF PHOTO 5 9 4 TYPE 2 QUALITY 3 CLASS 1 NO. OF CARDS (12)

CLASSIFICATION Confidential CATALOGED BY [illegible]

PHOTO ANALYSIS REPORT

Approved For Release 2003/08/04 : CIA-RDP78-05867A000301070042-3

Approved For Release 2003/08/04 : CIA-RDP78-05867A000301070042-3

ILLEGIB

Approved For Release 2003/08/04 : CIA-RDP78-05867A000301070042-3

Approved For Release 2003/08/04 : CIA-RDP78-05867A000301070042-3

PHOTO NO. 44152 | LOT NO. N 3518 | C | LATITUDE 38 | LONGITUDE 15E

COUNTRY CHINA | PROVINCE HUPEH

AREA NO. 3314 | SUBJECT A9F

WUHAN (WU-CHANG) IRON AND STEEL WORKS BELT.

25X1

(12)

DATE OF PHOTO	TYPE	QUALITY	CLASS	NO. OF CARDS
57	4	2	3	1

CLASSIFICATION Confidential | CATALOGED BY MERM

FORM NO. 174 | USE PREVIOUS EDITIONS

PHOTO ANALYSIS REPORT

Approved For Release 2003/08/04 : CIA-RDP78-05867A000301070042-3

Approved For Release 2003/08/04 : CIA-RDP78-05867A000301070042-3

PHOTO NO 11933 LOT NO N3518

COUNTRY CHINA PROVINCE HOPEH

AREA NO 0314

SUBJECT ABP

SUBJECT SALT FIELD ALONG COAST

SUBJECT ALT OF PO-HAI "BAY

{PART 1 OF 2 PART

PANORAMA}

25X1

DATE OF PHOTO 5 9 TYPE 4 QUALITY 2 CLASS 3 NO. OF CARDS 1

(2 14)

CAPTIONED BY HERM

CLASSIFICATION Confidential

PHOTO ANALYSTS REPORT

Approved For Release 2003/08/04 : CIA-RDP78-05867A000301070042-3

Approved For Release 2003/08/04 : CIA-RDP78-05867A000301070042-3

PHOTO NO. 11154 LOC NO. N3518

COUNTRY CHINA PROVINCE LIAONING

AREA NO. 2314 SUBJECT ABP

SUBJECT FIELD AIRPORT

SUBJECT AIRPORT OF PORT-HAIBAY

25X1

DATE OF PHOTO 59 TYPE 4 QUALITY 2 CLASS 3 NO. OF CARDS 1

CLASSIFICATION Confidential CATALOGUED BY

FORM NO. 174 USE PREVIOUS EDITIONS PHOTO ANALYSIS REPORT

Approved For Release 2003/08/04 : CIA-RDP78-05867A000301070042-3

Approved For Release 2003/08/04 : CIA-RDP78-05867A000301070042-3

PHOTO NO. 119251 | LOT NO. | PROVINCE | LATITUDE | LONGITUDE

COUNTRY: CHINA

AREA NO. 6212 | SUBJECT: 113 P

AALT FIELDS ALONG CO
AST OF PO-HAI BAY.

ILLEGIB

(41)

DATE OF PHOTO	TYPE	QUALITY	CLASS	NO. OF CARDS
5 9	4	2	3	1

CAPTIONED BY

CLASSIFICATION

PHOTO ANALYSIS REPORT

FORM NO. 174 USE PREVIOUS EDITIONS

(20)

Approved For Release 2003/08/04 : CIA-RDP78-05867A000301070042-3

Approved For Release 2003/08/04 : CIA-RDP78-05867A000301070042-3

ILLEGIB

Approved For Release 2003/08/04 : CIA-RDP78-05867A000301070042-3

Approved For Release 2003/06/04 : CIA-RDP78-05867A000301070042-3

PHOTO NO. 4089-7 LOC NO. N3518 PROVINCE HOPEH LATITUDE LONGITUDE

COUNTRY CHINA

AREA NO 231L SUBJECT ABP SUBJECT SUBJECT SUBJECT SUBJECT SUBJECT SUBJECT SUBJECT

BALT AIRFIELD ALONG BAY

AST OF PO-HAI

25X1

(2 14)

DATE OF PHOTO	TYPE	QUALITY	CLASS	NO OF CARDS
5 9 4	2	3		1

CAPTIONED BY MGM

CLASSIFICATION Confidential

FORM NO. 174 USE PREVIOUS EDITIONS

PHOTO ANALYSIS REPORT

Approved For Release 2003/06/04 : CIA-RDP78-05867A000301070042-3

Approved For Release 2003/08/04 : CIA-RDP78-05867A000301070042-3



Approved For Release 2003/08/04 : CIA-RDP78-05867A000301070042-3

Approved For Release 2003/08/04 : CIA-RDP78-05867A000301070042-3

ILLEGIB

Approved For Release 2003/08/04 : CIA-RDP78-05867A000301070042-3

Approved For Release 2003/08/04 : CIA-RDP78-05867A000301070042-3

PHOTO NO. | LOT NO. N3518 | PROVINCE HOPEH | LATITUDE | LONGITUDE

COUNTRY CHINA | SUBJECT | SUBJECT | SUBJECT | SUBJECT | SUBJECT | SUBJECT | SUBJECT | SUBJECT

AREA NO 2314 | ARP | SALT FIELD # ALONG COAST | SALT FIELD OF PO HAI BAY

25X1

DATE OF PHOTO 5 9 | TYPE 4 | QUALITY 2 | CLASS 3 | NO. OF CAMS 1

(2 14)

CAPTIONED BY MCM

CLASSIFICATION Confidential

PHOTO ANALYSIS REPORT

FORM NO. 174 USE PREVIOUS EDITIONS

(30)

Approved For Release 2003/08/04 : CIA-RDP78-05867A000301070042-3

Approved For Release 2003/08/04 : CIA-RDP78-05867A000301070042-3

PHOTO NO. 44 LOT NO. N3518

COUNTRY CHINA PROVINCE HOPEH

AREA NO. 2314 SUBJECT HBP

SUBJECT AIRFIELD OF PO HAI

SUBJECT AIRFIELD ALONG COAST

SUBJECT AIRFIELD

25X1

(2 14)

DATE OF PHOTO 5 7 TYPE 4 QUALITY 2 CLASS 3 NO. OF CAR 1

CLASSIFICATION Confidential CONTROLLED BY CIA/RR

PHOTO ANALYSIS REPORT

Approved For Release 2003/08/04 : CIA-RDP78-05867A000301070042-3

Approved For Release 2003/08/04 : CIA-RDP78-05867A000301070042-3

Next 1 Page(s) In Document Exempt

ILLEGIB

Approved For Release 2003/08/04 : CIA-RDP78-05867A000301070042-3

Approved For Release 2003/08/04 : CIA-RDP78-05867A000301070042-3



Approved For Release 2003/08/04 : CIA-RDP78-05867A000301070042-3

Approved For Release 2003/08/04 : CIA-RDP78-05867A000301070042-3

PHOTO NO. 141611 LOT NO. N-103 CLASS C LATITUDE 38 48 N LONGITUDE 045 30 E

COUNTRY IRAN PROVINCE AZERBAIJAN

AREA NO. 115K SUBJECT 081 SUBJECT SUBJECT SUBJECT SUBJECT SUBJECT SUBJECT SUBJECT 30

QALEH-YE PASVEH AL 1 40

AGHA AMIR-E SAHMEN.

TEPE

1

SCALE OF PHOTO			TYPE	QUALITY	CLASS	NO OF CARDS
			4	2	4	1

CLASSIFICATION 808 CATALOGUED

25X1A

Approved For Release 2003/08/04 : CIA-RDP78-05867A000301070042-3

FORM NO. 174 USE PREVIOUS EDITIONS PHOTO ANALYSIS REPORT (30)

Approved For Release 2003/08/04 : CIA-RDP78-05867A000301070042-3

PHOTO NO 11:[illegible] LOT NO N-3527 CAMERA C LONGITUDE 10-04 W.

COUNTRY Venezuela PROVINCE LARA

AREA NO 418E SUBJECT C35 SUBJECT SUBJECT SUBJECT SUBJECT SUBJECT SUBJECT SUBJECT

B A R Q U I S I M E T O (N N) I Y P

I C A L R U R A L H O U S I N G

(7)

25X1A

DATE OF PHOTO	TYPE	QUALITY	CLASS	NO OF CARDS
January-July 60	4	2	4	1

SOURCE OF PHOTOGRAPH

CLASSIFICATION CAPTIONED BY [illegible]

FORM NO 1 Jan 54 174 USE PREVIOUS EDITIONS

PHOTO ANALYSIS REPORT

Approved For Release 2003/08/04 : CIA-RDP78-05867A000301070042-3

Approved For Release 2003/08/04 : CIA-RDP78-05867A000301070042-3

PHOTO NO. 11 [illegible] | LOT NO. N-3527 | [illegible] | 8-21 | LONGITUDE [illegible] W

COUNTRY VENEZUELA | PROVINCE BOLIVAR

AREA NO. 33B E | SUBJECT CPC | SUBJECT | SUBJECT | SUBJECT | SUBJECT | SUBJECT | SUBJECT | SUBJECT | SUBJECT

PUERTO ORDAZ "COMMUNICATIONS POST"

1ST "PARTY" POST "ER"

(8)

25X1A

DATE OF PHOTO	TYPE	QUALITY	CLASS	NO. OF CARDS	SOURCE OF PHOTOGRAPH
January-July 60	02		4	1	

CLASSIFICATION [illegible] | CAPTIONED BY [illegible]

Approved For Release 2003/08/04 : CIA-RDP78-05867A000301070042-3

FORM NO. 1 APR 54 174 USE PREVIOUS EDITIONS | PHOTO ANALYSIS REPORT | (70)

Approved For Release 2003/08/04 : CIA-RDP78-05867A000301070042-3

PHOTO NO. 449607 | LOT NO. N-3527 | C | LONGITUDE

COUNTRY: VENEZUELA | PROVINCE: BOLIVAR

AREA NO. 338 E | SUBJECT: C9C

PUERTO ORDAZ COMMUNIST PARTY POSTER

(8)

25X1A

DATE OF PHOTO			TYPE	QUALITY	CLASS	NO. OF CARDS	SOURCE OF PHOTOGRAPH
January - July	6	0	0	2	4	1	

CAPTIONED BY: MAJ

CLASSIFICATION

Approved For Release 2003/08/04 : CIA-RDP78-05867A000301070042-3

(30)

PHOTO ANALYSIS REPORT

FORM NO. 174 USE PREVIOUS EDITIONS

Approved For Release 2003/08/04 : CIA-RDP78-05867A000301070042-3

PHOTO NO. 44:H(1)-

LOT NO. N-3529

COUNTRY VENEZUELA

PROVINCE DISTRITO FEDERAL

AREA NO. 328 E

SUBJECT C14

SUBJECT CIA

C	A	R	A	C	A	S			L	I	B	R	A	R	Y		A	N	D		
	C	A	M	U	S		O		F		C	E	N	T	R	A	L		U		
N	I	V	E	R	S	I	T	Y													

(9)

25X1A

DATE OF PHOTO			PHASE	QUALITY	CLASS	NO. OF CARDS
January-July	6	0	4	2	4	2

CLASSIFICATION

CAPTIONED BY MAT

SOURCE OF PHOTOGRAPH

Approved For Release 2003/08/04 : CIA-RDP78-05867A000301070042-3

FORM NO. 1 Apr 60 174 USE PREVIOUS EDITIONS

PHOTO ANALYSIS REPORT

(20)

Approved For Release 2003/08/04 : CIA-RDP78-05867A000301070042-3

PHOTO NO 4111111 | LOT NO N-3527 | C | 10-30 N 55 55 W

COUNTRY Venezuela | PROVINCE Distrito Federal

AREA NO 32A E | SUBJECT C14 | SUBJECT C18 | SUBJECT | SUBJECT | SUBJECT | SUBJECT | SUBJECT | SUBJECT

CARACAS MEDICAL CENTER

COLONIA TRIANGULO

RS/T

(9)

DATE OF PHOTO	TYPE	QUALITY	CLASS	NO OF CARDS	SOURCE OF PHOTOGRAPH
January-July 60	4	2	4	2	

CLASSIFICATION SECRET | CATALOGED BY MOT

25X

Approved For Release 2003/08/04 : CIA-RDP78-05867A000301070042-3

FORM NO 1 Dec 54 174 PHOTO ANALYSIS REPORT (70)

Approved For Release 2003/08/04 : CIA-RDP78-05867A000301070042-3

PHOTO NO. AA9361111 | LOT NO. N-3527 | PROVINCE C | LONGITUDE 10-30 N | 66-55 W

COUNTRY Venezuela | PROVINCE District Federal

AREA NO. 328 E | SUBJECT C3D

CARACAS TYPICAL RANCH HOUSING FOR UNEMPLOYED

IN HILLS OVERLOOKING CITY

(7)

25X1A

DATE OF PHOTO	TYPE	QUALITY	CLASS	NO. OF CARDS
January-July 60	4	2	4	1

CLASSIFICATION SECRET

CATALOGED BY [illegible]

PHOTO ANALYSIS REPORT

FORM NO. 174 | [illegible]

Approved For Release 2003/08/04 : CIA-RDP78-05867A000301070042-3

PHOTO NO. 449612 | MOSAIC NO. N-103 | C | LONGITUDE 37 | 30E

COUNTRY IRAN | PROVINCE AZERBAIJAN

AREA NO. 115K | SUBJECT 281

QUALITY. | PASSVE | MAMASH

BESMC NOF THE

ESHAYER 1 TREES.

DATE OF PHOTO			PHOTO	QUALITY	CLASS	NO. OF CARDS
			4	2	4	1

CLASSIFICATION 805

PHOTO ANALYSIS REPORT

25X1A

Approved For Release 2003/08/04 : CIA-RDP78-05867A000301070042-3

Approved For Release 2003/08/04 : CIA-RDP78-05867A000301070042-3

PHOTO NO. 11961 | LOC NO. N-103 | C | LONGITUDE 57E

COUNTRY IRAN | PROVINCE AZERBAIJAN

AREA NO 115K | SUBJECT AKU | SUBJECT [illegible] | SUBJECT D-Q | SUBJECT | SUBJECT | SUBJECT | SUBJECT

KHANEH (NE) | KHANEH FR. | POINT 7

LICEY | LKG | WE | IRAQ - IRAN BORDER

2 | M | E | O | C

25X1A

1-28

DATE OF PHOTO | TYPE 4 | QUALITY 2 | CLASS 4 | NO. OF CARDS 1

CLASSIFICATION SECRET

FORM NO. 174 USE PREVIOUS EDITIONS

PHOTO ANALYSIS REPORT

(201)

Approved For Release 2003/08/04 : CIA-RDP78-05867A000301070042-3

Approved for Release 2003/08/04 : CIA-RDP78-05867A000301070042-3

PHOTO NO. 11X614 | LOT NO. M-4922 | LATITUDE N15 642 | LONGITUDE 11 [illegible] 3E

COUNTRY NIGERIA | PROVINCE

AREA NO.	SUBJECT	SUBJECT	SUBJECT	SUBJECT	SUBJECT	SUBJECT	SUBJECT
66	C16	C17		GOVT.	SELECT		

POT 1 3 KUM " GOVT. SELECT
CAL " TRAIN " NG " SCHOOL "

59

6"L

25X1A

DATE OF PHOTO	TYPE	QUALITY	CLASS	NO. OF CAMERAS
8-9 OCT 59	4	1	4	2

CLASSIFICATION SEC | CAPTURED BY [illegible]

FORM NO. 174 USE PREVIOUS EDITIONS

PHOTO ANALYSIS REPORT

Approved for Release 2003/08/04 : CIA-RDP78-05867A000301070042-3

Approved for Release 2003/08/04 : CIA-RDP78-05867A000301070042-3

PHOTO NO. 44(X)1 | FLOT NO. N. 49.1 | LATITUDE N 13 6 N | LONGITUDE 11 9 E

COUNTRY NIGERIA | PROVINCE

AREA NO. 62 | SUBJECT C/C | SUBJECT C/J | SUBJECT | SUBJECT | SUBJECT | SUBJECT | SUBJECT | SUBJECT

PUTIJE UN | GOVT. SCHOOL.

CAL TOM, N, NG

25X1A

DATE OF PHOTO	TYPE	QUALITY	CLASS	NO OF CARDS
OCT 57	4	-	X	2

CLASSIFICATION C/C | CAPTURED BY C/C

FORM NO. 174 | PHOTO ANALYSIS REPORT

Approved for Release 2003/08/04 : CIA-RDP78-05867A000301070042-3

Approved For Release 2003/08/04 : CIA-RDP78-05867A000301070042-3

PHOTO NO. 4496116 | REFERENCE M 4/... | LATITUDE N 13 61 | LONGITUDE 11 ... E

COUNTRY NIGERIA

AREA NO. 66 | PROVINCE

SUBJECT	SUBJECT	SUBJECT	SUBJECT	SUBJECT	SUBJECT	SUBJECT	SUBJECT
CYL							

PUTTING 'EM OF F 1

KWALE PALACE

25X1A

1-R

DATE OF PHOTO		TYPE	QUALITY	CLASS	NO. OF CARDS
Oct	57	V	A	U	1

CLASSIFICATION U | CAPTIONED BY [illegible]

Approved For Release 2003/08/04 : CIA-RDP78-05867A000301070042-3

FORM NO. 174 1 JUN 56 USE PREVIOUS EDITIONS

PHOTO ANALYSIS REPORT

GPO 936864 (20)

Approved For Release 2003/08/04 : CIA-RDP78-05867A000301070042-3

PHOTO NO. 74:Mil7 | LOT NO. [illegible] | PROVINCE | LONGITUDE

COUNTRY Nigeria | TOWNS | SUBJECT | SUBJECT | SUBJECT | SUBJECT | SUBJECT | SUBJECT

AREA NO. 6.4 | TOWNS 208 | SUBJECT | SUBJECT | SUBJECT | SUBJECT | SUBJECT | SUBJECT

CONTOUR

PORT

CITY

25X1A

b

DATE OF PHOTO	TYPE	QUALITY	CLOUD	NO OF CARDS
Oct 31	-	-	-	1

CLASSIFICATION

CAPTION ADDED BY

Approved For Release 2003/08/04 : CIA-RDP78-05867A000301070042-3

FORM NO. 174 1 JUN 58 USE PREVIOUS EDITIONS

PHOTO ANALYSIS REPORT

Approved For Release 2003/08/04 : CIA-RDP78-05867A000301070042-3

PHOTO NO. 11961B | LOT NO. N-4922 | LATITUDE N13 GMT | LONGITUDE E005 GMT

COUNTRY NIGERIA | PROVINCE

AREA NO.	SUBJECT	SUBJECT	SUBJECT	SUBJECT	SUBJECT	SUBJECT	SUBJECT	SUBJECT
6G	C/6	C3/						
MAIDUGURI				GOVT				
DEPOT								

25X1A

DATE OF PHOTO	TYPE	QUALITY	CLOUD	NO OF CAMERA
OCT 59	4	1	4	2

CLASSIFICATION SECRET | CAPTIONED BY [illegible]

FORM NO. 174 USE PREVIOUS EDITIONS | PHOTO ANALYSIS REPORT

Approved For Release 2003/08/04 : CIA-RDP78-05867A000301070042-3

Approved For Release 2003/08/04 : CIA-RDP78-05867A000301070042-3

PHOTO NO. 449619 | LOT NO. N-4922 | GRID REFERENCE N13 GM2 | LATITUDE 11 49 | LONGITUDE 45 45

COUNTRY NIGERIA | PROVINCE

AREA NO.	SUBJECT	SUBJECT	SUBJECT	SUBJECT	SUBJECT	SUBJECT	SUBJECT	SUBJECT
69	AKG							
MAIDUGURI					MAIDUGURI			
AIRFIELD								

25X1A

DATE OF PHOTO		TYPE	QUALITY	CLASS	NO. OF CARDS
OCT	59	4	1	4	1

CLASSIFICATION [redacted] | CAPTIONED BY [redacted]

Approved For Release 2003/08/04 : CIA-RDP78-05867A000301070042-3

FORM NO. 174 1 JUN 54 USE PREVIOUS EDITIONS

PHOTO ANALYSIS REPORT

USCO 638866 (20)

Approved For Release 2003/08/04 : CIA-RDP78-05867A000301070042-3

PHOTO NO. 11:X121 | LOT NO. N-4972 | LATITUDE N,S Gm2 | LONGITUDE 17

COUNTRY N.G.I.A | PROVINCE

AREA NO. 66 | SUBJECT AK6 | SUBJECT AK4 | SUBJECT | SUBJECT | SUBJECT | SUBJECT | SUBJECT | SUBJECT

MAID UGUCE 1 | MAID UGUCE 1

AIRCRAFT

25X1A

31

DATE OF PHOTO	TYPE	QUALITY	CLASS	NO. OF CARDS
OCT 57	4	1	C	2

CLASSIFICATION SECRET | CAPTIONED BY [redacted]

Approved For Release 2003/08/04 : CIA-RDP78-05867A000301070042-3

FORM NO. 174 USE PREVIOUS EDITIONS

PHOTO ANALYSIS REPORT

Approved For Release 2003/08/04 : CIA-RDP78-05867A000301070042-3

Next 1 Page(s) In Document Exempt

ILLEGIB

Approved For Release 2003/08/04 : CIA-RDP78-05867A000301070042-3

Approved For Release 2003/08/04 : CIA-RDP78-05867A000301070042-3

PHOTO NO. 11/M/23 | LOT NO. A-4972 | N18 G72 | LATITUDE 9°30'N | LONGITUDE 8°42'E

COUNTRY NIGERIA | PROVINCE

AREA NO. 6G | SUBJECT D33

SUBJECT LAKE CHAD

SUBJECT | SUBJECT | SUBJECT | SUBJECT | SUBJECT | SUBJECT

25X1A

DATE OF PHOTO	TYPE	QUALITY	CLASS	NO OF CAMERA
1-24 Oct 59	7	1	4	1

CLASSIFICATION SECRET | CAPTURED BY RC

FORM NO. 174 1 JUN 55 USE PREVIOUS EDITIONS | PHOTO ANALYSIS REPORT

Approved For Release 2003/08/04 : CIA-RDP78-05867A000301070042-3

Approved For Release 2003/08/04 : CIA-RDP78-05867A000301070042-3

PHOTO NO. 449624 | LSI NO. [illegible] | LATITUDE [illegible] | LONGITUDE [illegible]

COUNTRY Nigeria | PROVINCE

AREA NO. 64 | SUBJECT D33

L A K E C H A D

25X1A

1-74

DATE OF PHOTO: Oct 59 | TYPE: 7 | QUALITY: 1 | CLASS: 4 | NO. OF CARDS: 1

CLASSIFICATION: [illegible] | CAPTIONED BY: [illegible]

FORM NO. 174 1 JUN 59 USE PREVIOUS EDITIONS

PHOTO ANALYSIS REPORT

Approved For Release 2003/08/04 : CIA-RDP78-05867A000301070042-3

Approved For Release 2003/08/04 : CIA-RDP78-05867A000301070042-3

PHOTO NO. 119625 | LOT NO. [illegible] | LATITUDE 13°37'N | LONGITUDE [illegible]

COUNTRY NIGERIA | PROVINCE

AREA NO.	SUBJECT	SUBJECT	SUBJECT	SUBJECT	SUBJECT	SUBJECT	SUBJECT	SUBJECT
64	D 53							
LAKE CHAD								

25X1A

DATE OF PHOTO	TYPE	QUALITY	CLASS	NO. OF CARDS
1.29 Oct 58	7	1	4	1

CAPTIONED BY

CLASSIFICATION

Approved For Release 2003/08/04 : CIA-RDP78-05867A000301070042-3

FORM NO. 174 USE PREVIOUS EDITIONS

PHOTO ANALYSIS REPORT

Approved For Release 2003/08/04 : CIA-RDP78-05867A000301070042-3

Next 1 Page(s) In Document Exempt

ILLEGIB

Approved For Release 2003/08/04 : CIA-RDP78-05867A000301070042-3

Approved For Release 2003/08/04 : CIA-RDP78-05867A000301070042-3

PHOTO NO. 449628 | LOT NO. M-4922 | LONGITUDE

COUNTRY NIGERIA | PROVINCE

AREA NO.	SUBJECT	SUBJECT	SUBJECT	SUBJECT	SUBJECT	SUBJECT	SUBJECT	SUBJECT
6G	AKU							

MILE 25 FROM MAIDUGURI

ON "RD TO" MUSA "

(10 44N - 13 09E)

(11 49N - 13 AE)

25X1A

26

DATE OF PHOTO	TYPE	QUALITY	CLASS	NO. OF CARDS
OCT 59	4	1	4	1

CLASSIFICATION | CAPTIONED BY

Approved For Release 2003/08/04 : CIA-RDP78-05867A000301070042-3

FORM NO. 174 USE PREVIOUS EDITIONS | PHOTO ANALYSIS REPORT | GPO 934888 (26)

Approved For Release 2003/08/04 : CIA-RDP78-05867A000301070042-3

PHOTO NO. 419629 | LOT NO. M-4922 | LONGITUDE

COUNTRY NIGERIA | PROVINCE

AREA NO. 6G | SUBJECT AK7 | SUBJECT DOK | SUBJECT | SUBJECT | SUBJECT | SUBJECT | SUBJECT | SUBJECT

MAIDUGURI - LAGOWAN = R

MISSION

25X1A

DATE OF PHOTO	TYPE	QUALITY	CLASS	NO. OF CARDS
OCT 59	4	1	4	2 (1, 2)

CAPT. ONLY BY

CLASSIFICATION

Approved For Release 2003/08/04 : CIA-RDP78-05867A000301070042-3

FORM NO. 174 USE PREVIOUS EDITIONS

PHOTO ANALYSIS REPORT

Approved For Release 2003/06/04 : CIA-RDP78-05867A000301070042-3

PHOTO NO. 11,930 LOT NO. M-4422 LATITUDE 8° 32' N LONGITUDE 9° E

COUNTRY NIGERIA PROVINCE

AREA NO.	SUBJECT	SUBJECT	SUBJECT	SUBJECT	SUBJECT	SUBJECT	SUBJECT	SUBJECT
6G	CITY	RIVER	BEND	DOF				

YOLA (NR)

FULANI

ROAD OVER

RIVER (FLANI)

25X1A

DATE OF PHOTO	TYPE	QUALITY	CLASS	NO. OF CARDS
OCT 59	4	2	4	4

CLASSIFICATION CONF CAPTIONED BY DH

GPO 936864 (20)

Approved For Release 2003/06/04 : CIA-RDP78-05867A000301070042-3

FORM NO. 174 USE PREVIOUS EDITIONS PHOTO ANALYSIS REPORT
1 JUN 56